



original

POLICE



KERALA

DEPARTMENT

No. G2-65784/2018/MM

District Police Office,  
Malappuram

✉ spmpm.pol@kerala.gov.in

☎ 04832734983

Dated. 19-05-2021

From

**District Police Chief**  
Malappuram

To

**The Divisional Forest officer**  
Nilambur North division.  
679329

Sir,

Sub : Form for seeking prior approval of central Government under section 2 of the Forest (Conversion) Act. 1980 for diversion of forest area Application Submitting of-reg

Ref : Proposal No.FP/KL/Others/78159/2020

Please refer to the Subject and reference cited above.

As per the reference cited , I have submitted an application for diversion of forest land for the construction of Edavanna police Station in Edavanna Village of Nilambur Forest Range Edavanna Division through online. The hard copy of the application and connected documents are attached herewith for favour of information and necessary action.

- Encl: 1. Form A (Hard copy of the Application submitted through online) (5 Sets)  
2. Toposheet of the Proposed Site.  
3. Justification letter for the proposed Edavanna Police Station  
4. Location Sketch of Proposed Edavanna Police Station



Yours faithfully

Sujithdas S IPS

**SUJITH DAS. S IPS**  
**DISTRICT POLICE CHIEF**  
**MALAPPURAM**



## FORM - A

Form for seeking prior approval of Central Government under section 2 of the Forest(Conservation) Act, 1980 for  
Diversion of fresh forest area

### **PART - I**

(To be filled up by User Agency)

#### A. General Details

##### A-1. Project Details

- (i). Proposal No. : FP/KL/Others/78159/2020
- (ii). Name of Project for which Forest Land is required : EDAVANNA POLICE STATION
- (iii). Short narrative of the proposal and Project/scheme for which the forest land is required :  
For the construction of Edavanna Police Station
- (iv). State : Kerala
- (v). Category of the Project : Others
- (vi). Shape of forest land proposed to be diverted : Linear
- (vii). Estimated cost of the Project(Rupees in lacs) : 250
- (viii). Total Area of Forest Land proposed for diversion(in ha.): 0.581
- (ix). Non-Forest Land required for this project(in ha.): 0
- (x). Total period for which the forest land is proposed to be diverted(in years): 99

##### A-2. Details of User Agency

- (i). Name : DISTRICT POLICE CHIEF MALAPPURAM
- (ii). Address1 : District Police Office, UpHill, Malappuram, PIN-676505
- (iii). Address2 : NIL
- (iv). State : Kerala
- (v). District : Malappuram
- (vi). Pin : 676505



**SUJITH DAS. S IPS**  
**DISTRICT POLICE CHIEF**  
**MALAPPURAM**

(vii). Landmark : DPO Malappuram

(viii). Email address : spmpm.pol@kerala.gov.in

(ix). Landline Telephone No. : 483-2734983

(x). Fax No. : 483-

(xi). Mobile No. : 9497996976

(xii). Website (if any) : NIL

(xiii). Legal status of User Agency : State Government

A-3. Details of Person Making Application

(i). First Name: U

(ii). Middle Name: ABDUL

(iii). Last Name: KAREEM

(iv). Gender: Male

(v). Designation: District Police Chief

(vi). Address 1: District Police Office, Uphill Post, Malappuram, PIN 676505

(vii). Address 2: NIL

(viii). State: Kerala

(ix). District: Malappuram

(x). Tehsil: Eranad

(xi). Pin: 676505

(xii). Landmark: DPO Malappuram

(xiii). Email Address: spmpm.pol@kerala.gov.in

(xiv). Landline Telephone No.: 483-2734983

(xv). Fax No.: NIL

(xvi). Mobile No.: 9497996976



**SUJITH DAS. S IPS**  
**DISTRICT POLICE CHIEF**  
**MALAPPURAM**

6/7/2021. 1:13 PM

(xvii). Copy of documents in support of the competence/authority of the person making this application to make application on behalf of the User Agency:

**B. Details of land required for the Project**

B-1. Details of proposal seeking prior approval of Central Government under the Act for diversion of forest land for the Project already submitted in the past

List of proposal submitted in Past							
S.no	Proposal Status.	Proposal No.	Moef File No.	Area Proposed for Diversion(Ha.)	Area Diverted(Ha.)	Date of In-Principle Approval	Date of Final Approval
NIL							

B-2. Details of forest land proposed to be diverted

B-2.1 Details of Divisions involved

Details of Divisions involved			
S.no	Division Name	Forest Land(ha.)	Non-Forest Land(ha.)
1.	Nilambur North	0.581	0

B-2.2 Details of Districts involved

District wise breakup			
S.no	District Name	Forest Land(ha.)	Non-Forest Land(ha.)
1.	Malappuram	0.581	0

B-2.3 Village wise breakup

Villages wise breakup			
S.no	Village	Forest Land(ha.)	Non-Forest Land(ha.)
1	Edavanna	0.581	0

B-2.4 Component wise breakup

Component wise breakup			
S.no	Component	Forest Land(ha.)	Non-Forest Land(ha.)
1	1	0.581	0

C. Maps of forest land proposed to be diverted

Division 1. : Nilambur North	
(i).	Area of forest land proposed to be diverted(in ha.) : 0.581





**SUJITH DAS. S IPS**  
**DISTRICT POLICE CHIEF**  
**MALAPPURAM**




(ii). : Linear


(b). No. of Segments : One

Segment wise details		
Segments	Segment Area(in ha.)	Kml File of Segments
1.	0.581	 <a href="#">View File</a>

(iii). Copy of Survey of India Toposheet indicating boundary of forest land proposed to be diverted: 

(iv). Scanned copy of the Geo-referenced map of the forest land proposed to be diverted prepared by using GPS or Total Station: 

D. Justification for locating the Project in forest land and details of alternatives examined:

(i). Copy of note containing justification for locating the Project in forest land: 

(ii). Whether a copy of map indicating location of alternative examine is required to be provided: No

(a). Reason for not providing such map Not any places available

E. Employment likely to be generated

(i). Whether the Project is likely to generate employment?: Yes

(ii). Permanent/Regular Employment(Number of persons): 45

(iii). Temporary Employment(Number of person-days): 365

F. Displacement of People due to the Project, if any

(i). Whether Project involves displacement?: No

G. Details of Cost-Benefit analysis for the Project

(i). Whether the Project requires Cost-Benefit analysis?: No

H. Status of Environmental Clearance

(i). Whether the Project requires Clearance under the Environment (Protection) Act 1986?: No

I. Status of Wilddelife Clearance



**SUJITH DAS. S IPS**  
**DISTRICT POLICE CHIEF**  
**MALAPPURAM**



(i). Whether the Project or a part thereof is located in any Protected Area or their Eco sensitive zone? : No

J. Applicability of special provisions governing Scheduled Areas

(i). Whether the Project or a part thereof is located in a Scheduled Area? : No

K. Status of settlement of rights under the Forest Rights Act, 2006 on the forest land proposed to be diverted

(i). Whether the process for settlement of Rights under the Forest Rights Acts 2006 on the forest land proposed to be diverted has been completed? : No

L. Details of land identified for Compensatory Afforestation

(i). Whether non-forest or Revenue forest land is required to be provided by User Agency?: Not Applicable

(ii). Whether the area of non-forest land or Revenue forest land required to be provided by User Agency for raising Compensatory Afforestation is less than area of forest land proposed to be diverted?: Not Applicable

(iii) . Reason for not providing Non-Forest Land: Not Applicable

Additional information Details

Documents		
S.No	Documents	Remarks
NIL		

Print page



  
**SUJITH DAS. S IPS**  
**DISTRICT POLICE CHIEF**  
**MALAPPURAM**

*[Handwritten signature]*


**SUJITH DAS. S IPS**  
**DISTRICT POLICE CHIEF**  
**MALAPPURAM**



**Proposed Area for Edavanna Police Station**



**Legend**

 Proposed Police Station Edavanna

## JUSTIFICATION FOR LOCATING THE PROJECT IN FOREST AREA

Malapuram District Police consists of Three sub-divisions namely Malappuram, Perinthalmanna, and Tirur. In terms of Forest area Perinthalmanna is the biggest sub division in the district. Most of the police stations in the districts run in its own building with better infra structure.

Edavanna Police Station opened on 19.04.1984 as per the GO No 1127/84/Home Dated 17.04.1984 (GO (MS) No.115/83 Home Dated 30.08.1983) in a rented building. Since then continuous efforts were made by the SHO s concerned to construct the police station in its own land. As a result of this, 0.4254 Hector land near Jamalangadi , Edavanna is found suitable for constructing Edavanna Police station. But In the recent times, when mansoon started the whole area of the proposed land was completely under water. So a report was sent to higher authorities that the proposed land is not suitable for the construction of Edavanna Police station.

More over Edavanna, Thiruvalli, Thrikkalangode panchayath are the most flood affected panchayaths in the Malappuram district and the people of the area are depending the police station during flood time. So the project cancelled and new searches revealed that 0.5810 Hector forest land is available in the Police station Limit in 71 Resurvey No 202/1. The location is safe from water level ,there is enough space for constructing a Police Station and also the place is not too far from the Chaliyar river to protect it from sand mining. And it is only One kilometer far from Edavanna Town. There is no other suitable area than this proposed land .With the opening of Police station in its own new building various schemes of government can be implemented and also service to the people can be increased. The dangerous illegal sand mining in chaliyar river is occurred at Vellachal and Othai kadavu in Edavanna PS limit. With the arrival of police station in Malangad, illegal sand mining can be stopped and also there is a good play ground near the proposed land . The existing police station is in extreme discomfort so the new proposal may be a great relief to the government and people .



**SUJITH DAS. S IPS**  
**DISTRICT POLICE CHIEF**  
**MALAPPURAM**





NO. 74/2021

265 വയസ്സ് വരെ  
27.05.2021

പ്രധാന  
വിലയ്ക്കു വിലയിൽ  
265 വയസ്സ്

പ്രദാനം  
ഉത്തരവ് നമ്പർ 265/2021  
265 വയസ്സ് വരെ

നമു,

വിലയ്ക്കു 265 വയസ്സ് വരെ  
നിലവാരങ്ങൾ വിലയിൽ  
265 വയസ്സ് വരെ

നമ്പർ: 265/2021 നിലയിൽ  
265 വയസ്സ്

ഉത്തരവ് നമ്പർ 265/2021 നിലയിൽ  
വിലയിൽ വരെ നിലവാരങ്ങൾ  
265 വയസ്സ് വരെ നിലവാരങ്ങൾ  
265 വയസ്സ് വരെ

വിലയിൽ വരെ

(Signature)  
265/2021  
TALUQUE OFFICER  
EDAVITTUR

(Signature)

SUJITH DAS. S IPS  
DISTRICT POLICE CHIEF  
MALAPPURAM



11/02/2021

2021

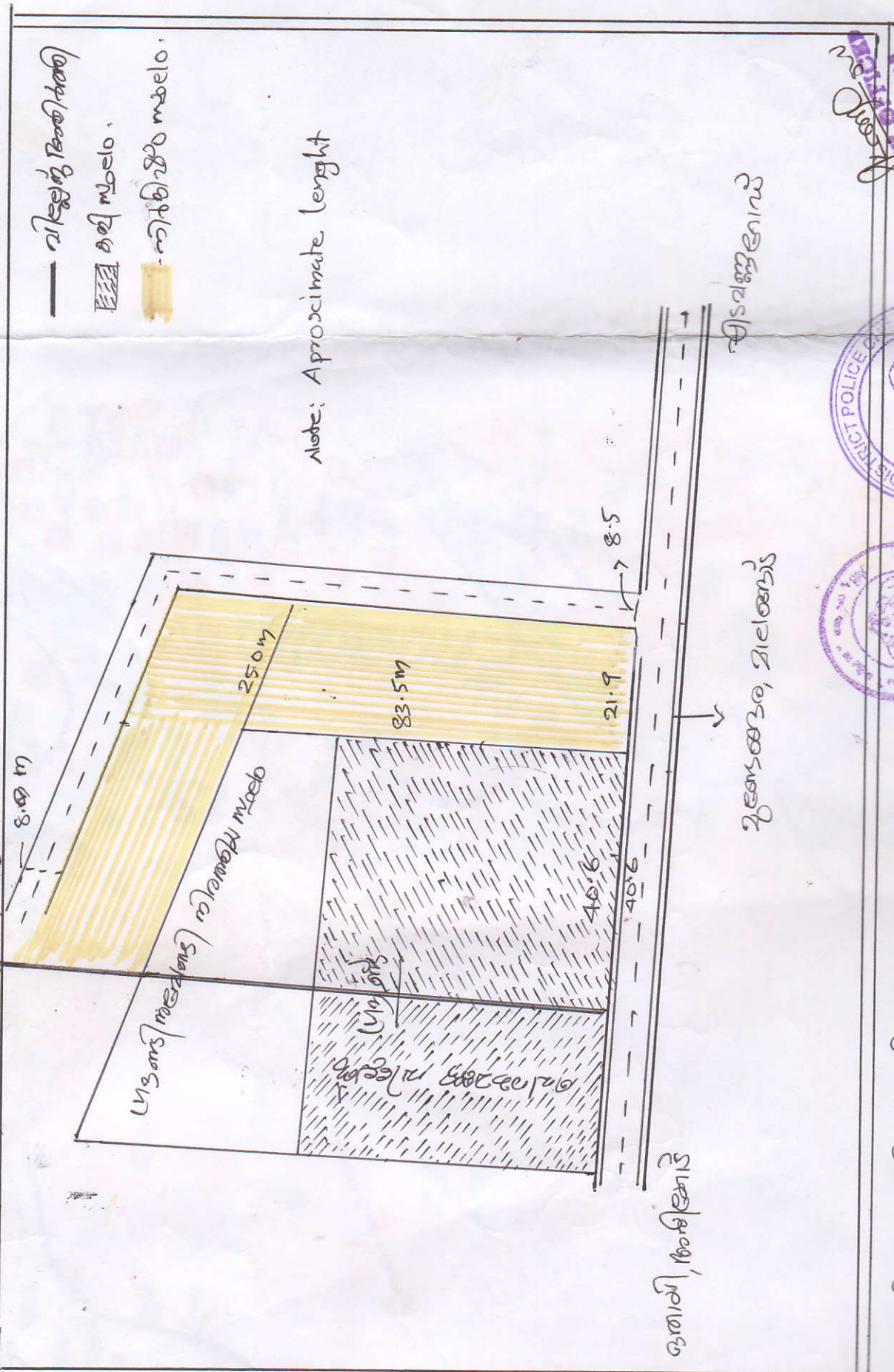
0.5810

...

കിഴക്കിന്റെ ഭാഗത്തുള്ള  
കിഴക്കിന്റെ ഭാഗത്തുള്ള  
കിഴക്കിന്റെ ഭാഗത്തുള്ള

- വില്ലേജ് അതിരുകൾ
- ▨ മഴി മൂലം
- കിഴക്കിന്റെ മൂലം

Note: Approximate length



കിഴക്കിന്റെ ഭാഗത്തുള്ള

കിഴക്കിന്റെ ഭാഗത്തുള്ള

കിഴക്കിന്റെ ഭാഗത്തുള്ള

...



SUNIL DAS S IPS  
DISTRICT POLICE CHIEF  
MALAPPURAM

...